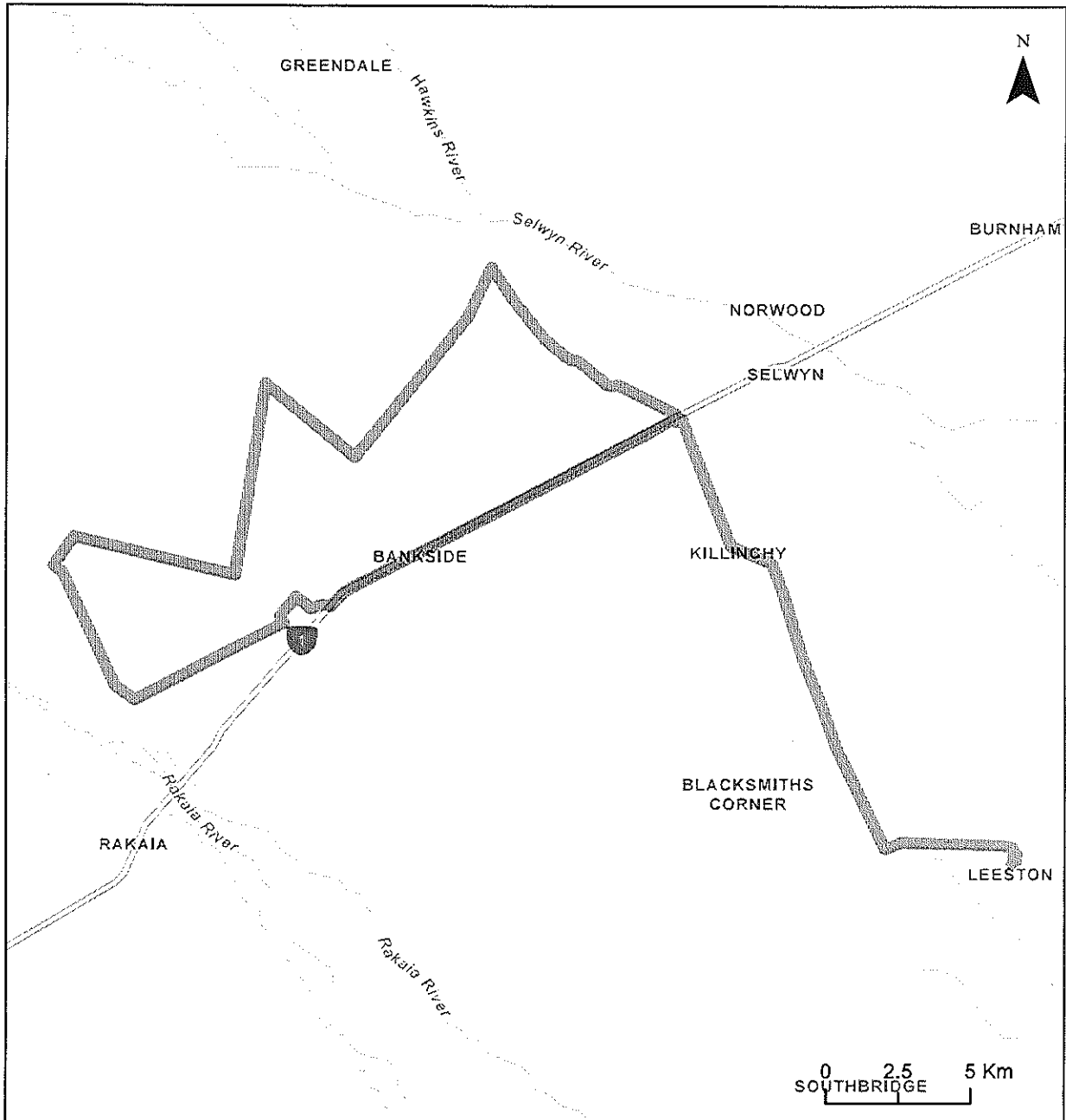


Route D120607



Schools on route: Ellesmere College (Head School)



Am kms:62.13km

Pm kms:62.13km

Student numbers (estimated):

Total: 31

Year 1-6 students: 0

Year 7-13 students: 31

School Run: D120607



Time	Turn / Pick up	Am Directions	Time	Turn / Drop off	Pm Directions
7.30	Depart	Depot	3.15	Depart	Ellesmere College
	L	Station Street		L	Leeston Dunsandel Road
	R	Leeston and Lake Road		R	SH1 Main South Road
	L	High Street		L	Hororata Dunsandel Road
	R	Prossers Road	3.30	Drop	Dunsandel Childcare and Preschool
		Continue on Leeston Dunsandel Road		Drop	Corner of Hororata Dunsandel Road and Old South Road
	R	SH1 Main South Road	3.35	Drop	Corner of Hunters Road
	L	Hororata Dunsandel Road		L	Hunters Road
7.45	Pick	Dunsandel Childcare and Preschool	3.38	Drop	Corner of Wrights Road
	Pick	Corner of Hororata Dunsandel Road and Old South Road	3.41	Drop	Corner of Sharlands Road
7.50	Pick	Corner of Hunters Road		R	Sharlands Road
	L	Hunters Road	3.43	Drop	Corner of South Two Chain Road
7.53	Pick	Corner of Wrights Road		L	South Two Chain Road
7.56	Pick	Corner of Sharlands Road	3.45	Drop	Corner of Fyvie Road
	R	Sharlands Road		R	Terrace Road
7.58	Pick	Corner of South Two Chain Road		Drop	Terrace Road
	L	South Two Chain Road	3.50	Drop	Corner of Mitchells Road
8.00	Pick	Corner of Fyvie Road		L	Mitchells Road to stay on Terrace Road
	R	Terrace Road	3.51	Drop	Corner of North Rakaia Road
	Pick	Terrace Road		L	Rakaia Terrace Road
8.05	Pick	Corner of Mitchells Road		Drop	North Rakaia Road
	L	Mitchells Road to stay on Terrace Road			Continue forward on North Rakaia Road
8.06	Pick	Corner of North Rakaia Road		L	Breadings Road
	L	Rakaia Terrace Road		L	College Road
	Pick	North Rakaia Road	4.00	Drop	Corner of Terrace Road and College Road
		Continue forward on North Rakaia Road		R	Terrace Road
	L	Breadings Road		L	Breadings Road
	L	College Road		L	Main South Road (SH 1)
8.15	Pick	Corner of Terrace Road and College Road		R	Leeston Dunsandel Road
	R	Terrace Road		L	Tramway Road to stay on Leeston Dunsandel Road
	L	Breadings Road		L	Southbridge Dunsandel Road

School Run: D120607

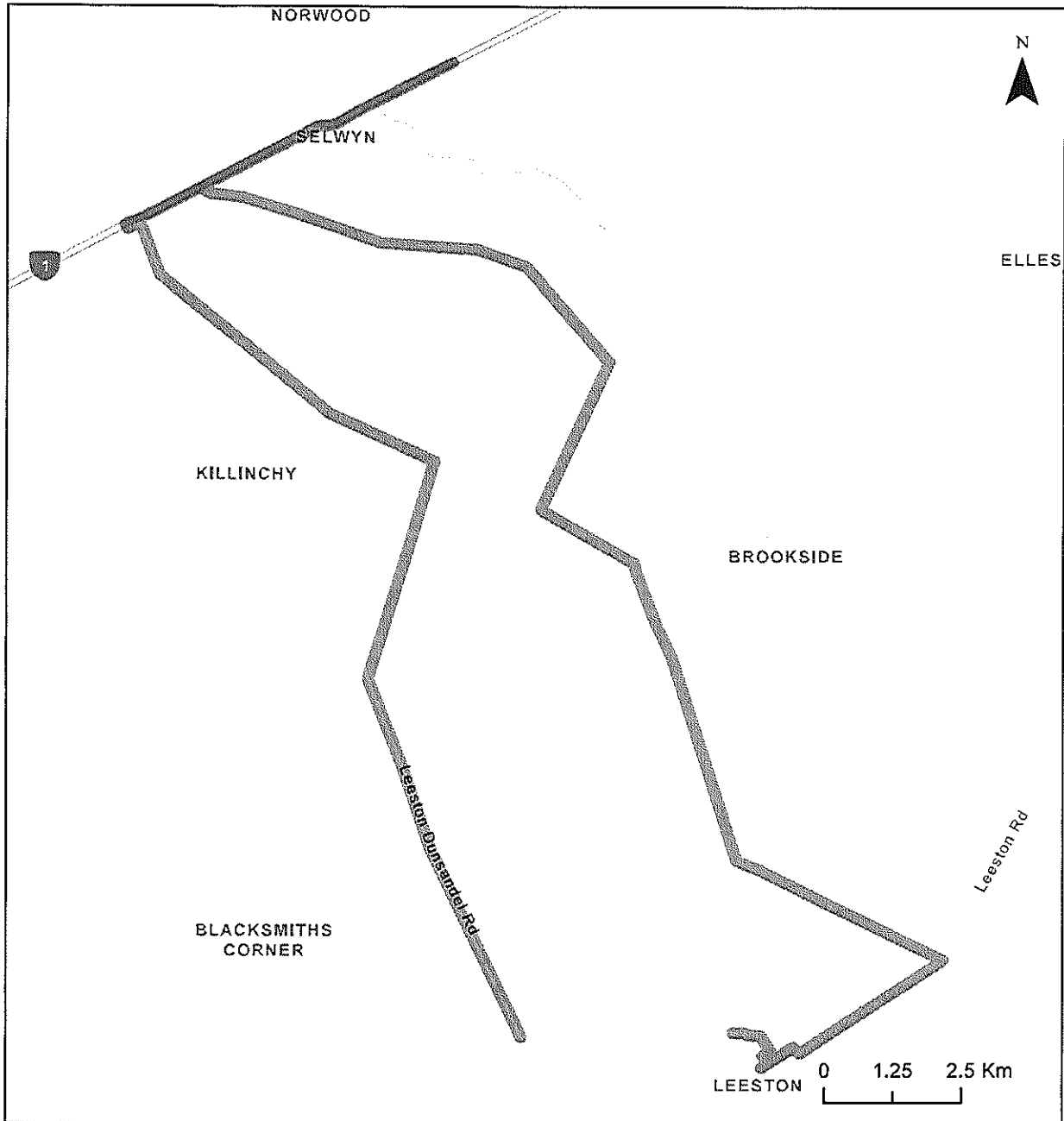


					to stay on Leeston Dunsandel Road
	L	Main South Road (SH 1)	4.25		Into Yard
	R	Leeston Dunsandel Road			
	L	Tramway Road to stay on Leeston Dunsandel Road			
	L	Southbridge Dunsandel Road to stay on Leeston Dunsandel Road			
8.35		To Ellesmere College			
		Back to Yard			

Route D120610



Schools on route: Ellesmere College (Head School)



Am kms: 43.12km

Pm kms: 43.12km

Student numbers (estimated):

Total: 29

Year 1-6 students: 0

Year 7-13 students: 29

School Run: D120610



Time	Turn / Pick up	Am Directions	Time	Turn / Drop off	Pm Directions
0725	Depart	Depot	1515	Depart	Ellesmere College
0725	L	Station Street		L	Leeston Dunsandel Road
0726	R	Leeston and Lake Road	1525	R	Sandersons Road
0726	L	High Street	1527	Drop	Sandersons Road
0729	R	Possers Road	1529	L	Dunsandel and Brookside Road
0731		Continue on Leeston Dunsandel Road	1531	Drop	Corner Rakaia Selwyn Road
0735	R	Sandersons Road		R	Leeston Dunsandel Road
0737	Pick	Sandersons Road	1536	R	Main South Road (SH1)
0739	L	Dunsandel and Brookside Road	1540	L	Telegraph Road
0741	Pick	Corner Rakaia Selwyn Road		L	Coaltrack Road
	R	Leeston Dunsandel Road	1541	Drop	Norwood turning bay
0746	R	Main South Road (SH1)		R	Telegraph Road
0750	L	Telegraph Road		R	Main South Road (SH1)
	L	Coaltrack Road	1544	L	Boundary Creek Road
0751	Pick	Norwood turning bay		Drop	About halfway down
	R	Telegraph Road		Drop	Before Gravel on Boundary Creek Road
	R	Main South Road (SH1)	1550	R	Watsons Road
0754	L	Boundary Creek Road	1553	L	Dunsandel Brookside Road
	Pick	About halfway down		Drop	Corner Watsons Road/Dunsandel Brookside Road
	Pick	Before Gravel on Boundary Creek Road		Drop	Dunsandel Brookside Road
0800	R	Watsons Road			Back to Yard
0803	L	Dunsandel Brookside Road			
	Pick	Corner Watsons Road/Dunsandel Brookside Road			
	Pick	Dunsandel Brookside Road			
0804	R	Branch Drain Road			
0807	L	Drain Road			
	R	Leeston Road			
	R	Market Street			
	R	Selwyn Street			
0813		To Leeston School			
	L	Darcy Street			
	R	Pennington Street			
	L	May Street			
	L	Pound Street			
		Continue on Leeston			

School Run: D120610

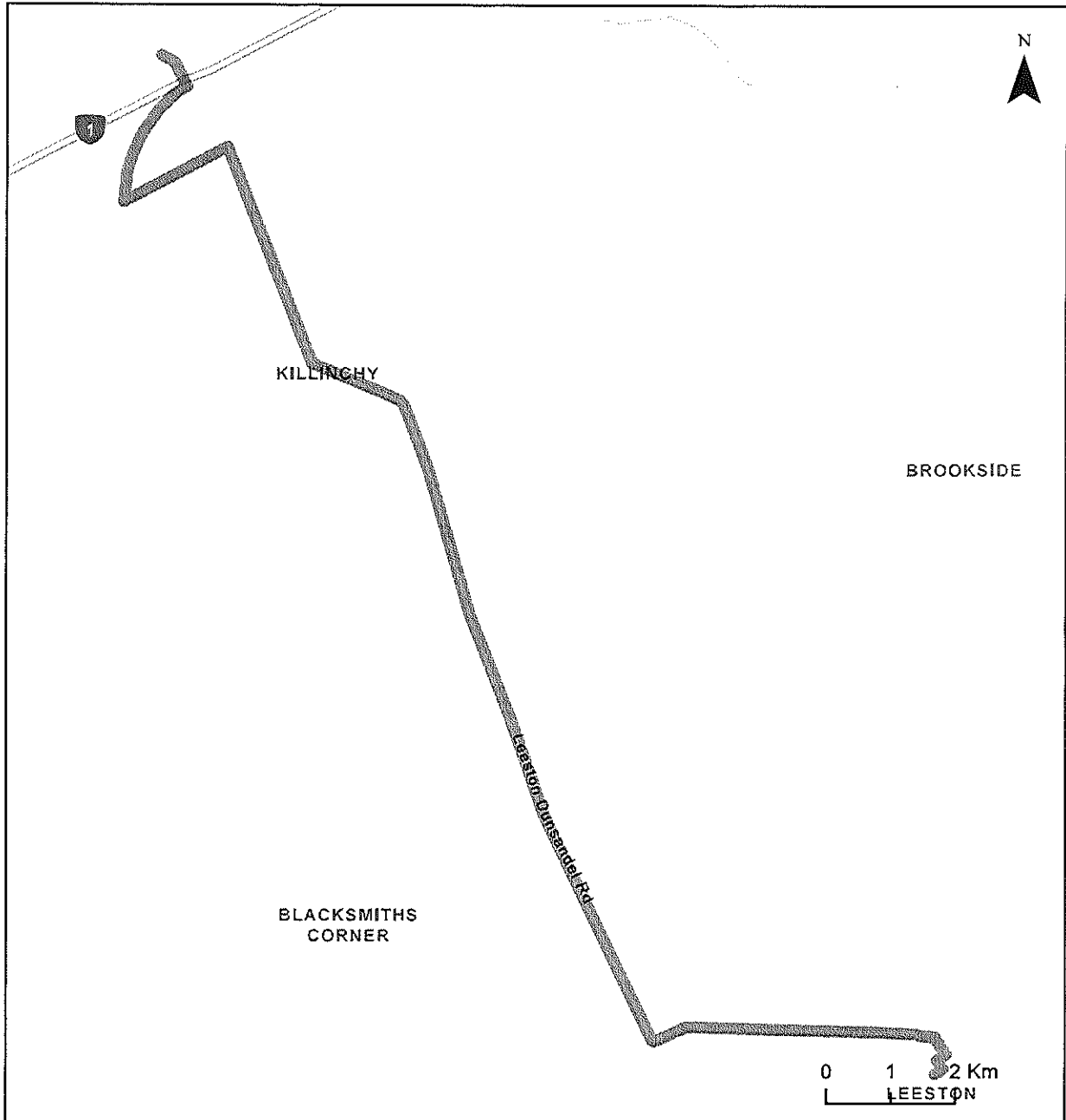


		Dunsandel Road			
0815		To Ellesmere College			
		Back to Yard			

Route D120603



Schools on route: Ellesmere College (Head School)



Am kms:19.58km

Pm kms:19.58km

Student numbers (estimated):

Total: 34

Year 1-6 students: 0

Year 7-13 students: 34

School Run: D120603

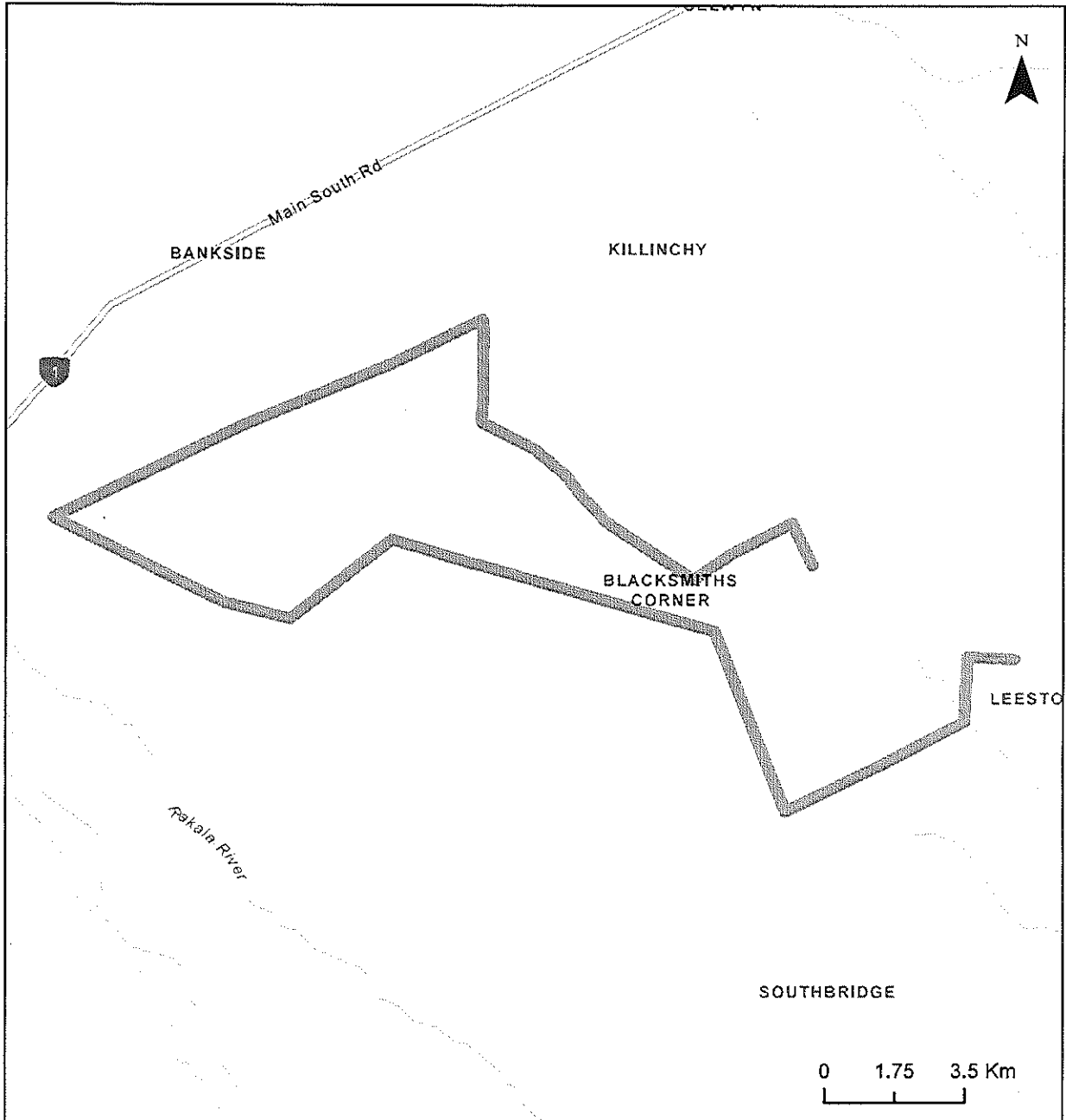


Time	Turn / Pick up	Am Directions	Time	Turn / Drop off	Pm Directions
0735	Depart	Depot	1515	Depart	College
	L	Station Street		L	Leeston Dunsandel Road
	R	Leeston and Lake Road		Drop	432 Black wooden railings
	L	High Street	1518	Drop	534 Opposite open paddocks
	R	Prossers Road		Drop	632 By long shingle drive
	Cross	Into Leeston Dunsandel Road	1521	Drop	880 Opposite animal loading pens
0750	Pick	62 Cnr Dunsandel Brookside	1521	Drop	960 Green letter box hedge
0751	Pick	12 Hedge Fence	1528	Drop	1004 Red wooden railings
0753	L	Tramway Road	1529	Drop	Cnr Tramway Road
0753	R	Browns Road	1531	L	Tramway Road
0754	Cross	Main South Road	1533	R	Browns Road
0755	R	Kanes Road	1534	Cross	Main South Road
0756	L	Hororata Dunsandel Road	1536	R	Kanes Road
0758	L	Browns Road	1537	L	Hororata Dunsandel Road
0800	Pick	Outside substation (don't leave before 8am)	1538	L	Browns Road
0802	Cross	Main South Road	1539	Drop	Outside Substation
0803	R	Tramway Road	1541	Cross	Main South Road
	L	Irvines Road	1543	R	Tramway Road
0805	Pick	Cnr Tramway and Irvines Road	1548	L	Irvines Road
0807	Pick	Cnr Albert James Place	1551	Drop	Cnr Tramway and Irvines Road
0808	Pick	Winnie Vine Place	1552	Drop	Cnr Albert James Place
0809	R	Leeston Dunsandel Road	1553	Drop	Winnie Vine Place
0810	Pick	Opp. Strathmore Road	1557	R	Leeston Dunsandel Road
0812	Pick	1004 Red wooden railings	1602	L	Cross into Prossers Road
	Pick	880 End of hedge	1604	L	Feredays Road
0818	Pick	623 opp. Long shingle drive	1605	Cross	Into High Street
0820	Pick	534 by open paddocks	1609	R	Leeston and Lake Road
0823	Pick	432 Black wooden railings		L	Station Street
0826	R	Into College	1610		Into yard
	R	Leeston Dunsandel Road			
	R	Market Street			
	L	Selwyn Street			
0830		Drop off Primary School			
		Back to yard			

Route D120605



Schools on route: Ellesmere College (Head School)



Am kms:40.52km

Pm kms:40.52km

Student numbers (estimated):

Total: 22

Year 1-6 students: 0

Year 7-13 students: 22

School Run: D120605

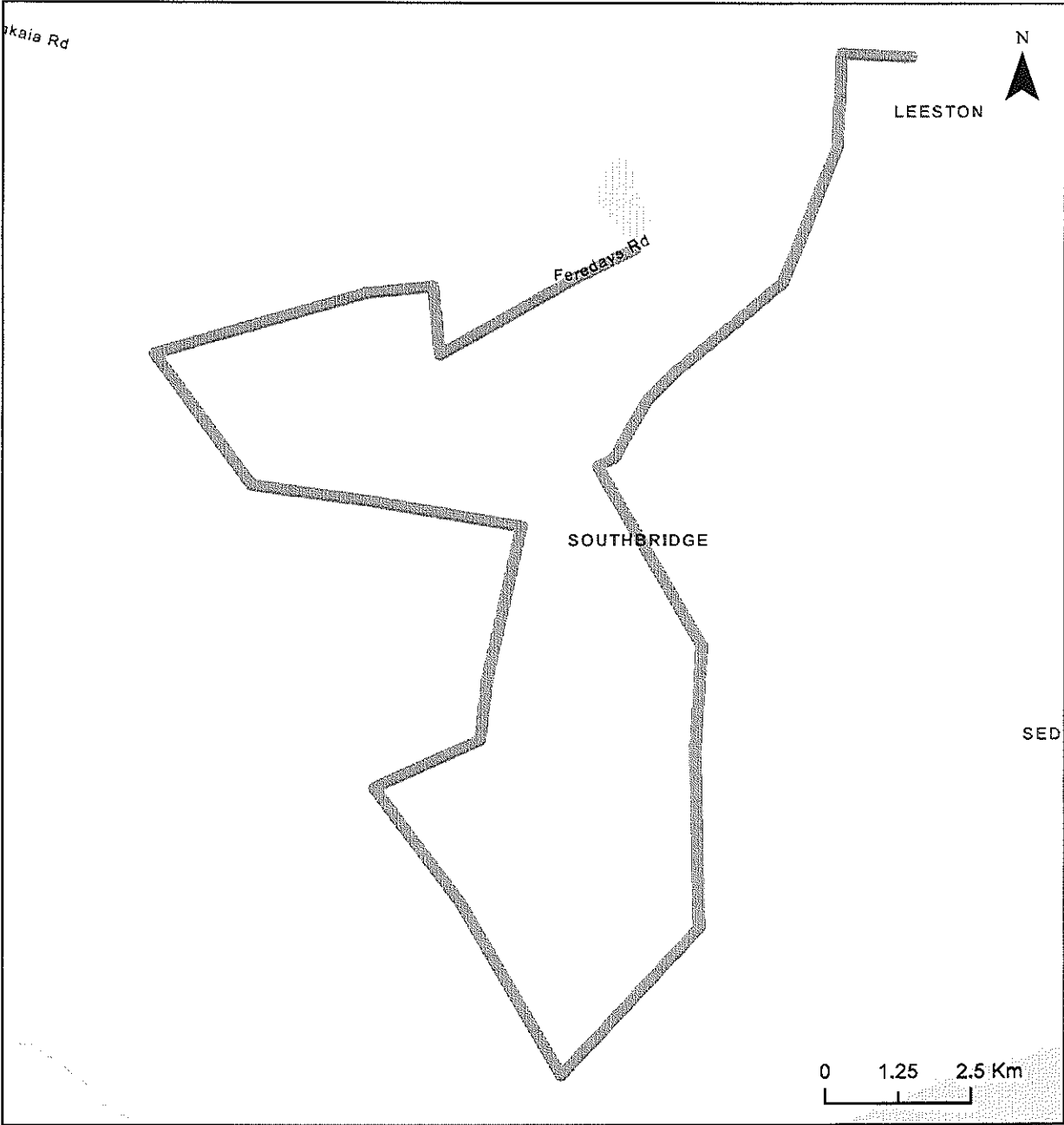


Time	Turn / Pick up	Am Directions	Time	Turn / Drop off	Pm Directions
7.25	Depart	Depot	3.15	Depart	College
	L	Station Road		L	Leeston Dunsandel Road
	R	Leeston and Lake Road	3.27	L	Kings Road
7.26	L	High Street	3.31	R	Heslerton Road
7.30	R	Possers Road	3.31	Drop	Cnr Heslerton Road
7.33	Cross	Into Leeston Dunsandel Road	3.33	Drop	240 Heslerton road
7.38	L	Kings Road	3.35	Drop	Cnr Heslerton and Knyvetts Road
7.42	R	Heslerton Road	3.35	R	Frasers Road
7.42	Pick	Cnr Heslerton Road	3.37	L	Rakaia Selwyn Road
7.44	Pick	240 Heslerton road	3.38	Drop	Cnr Frasers Road & Rakaia Selwyn Road
7.46	Pick	Cnr Heslerton and Knyvetts Road	3.40	Drop	Rakaia Selwyn Road (Green letterbox)
7.46	R	Frasers Road	3.49	L	Main Rakaia Road
7.48	L	Rakaia Selwyn Road	3.53	L	Knyvetts Road
7.49	Pick	Cnr Frasers Road & Rakaia Selwyn Road	3.55	R	Glasseys Road
7.50	Pick	Rakaia Selwyn Road (Green letterbox)	4.00	Drop	Cnr Knyvetts and Glasseys Road
8.00	L	Main Rakaia Road	4.04	R	Tramway Road
8.04	L	Knyvetts Road	4.04	Drop	Tramway Road (cow crossing)
8.06	R	Glasseys Road	4.09	R	Southbridge Dunsandel Road
8.11	Pick	Cnr Knyvetts and Glasseys Road	4.11	L	Feredays Road
	R	Tramway Road			Continue onto High Street
8.14	Pick	Tramway Road (cow crossing)	4.15	R	Leeston and Lake Road
8.18	R	Southbridge Dunsandel Road		L	Station Street
8.18	L	Feredays Road			Into yard
8.21	L	Harmans Road			
8.24	R	Leeston Dunsandel Road			
8.25		Arrive Ellesmere College			
	R	Leeston Dunsandel Road			
	R	Market Street			
	L	Selwyn Street			
8.30		Arrive Leeston Primary			
		Return to yard			

Route D120608



Schools on route: Ellesmere College (Head School)



Am kms:36.90km

Pm kms:36.90km

Student numbers (estimated):

Total:	44
Year 1-6 students:	0
Year 7-13 students:	44

School Run: D120608

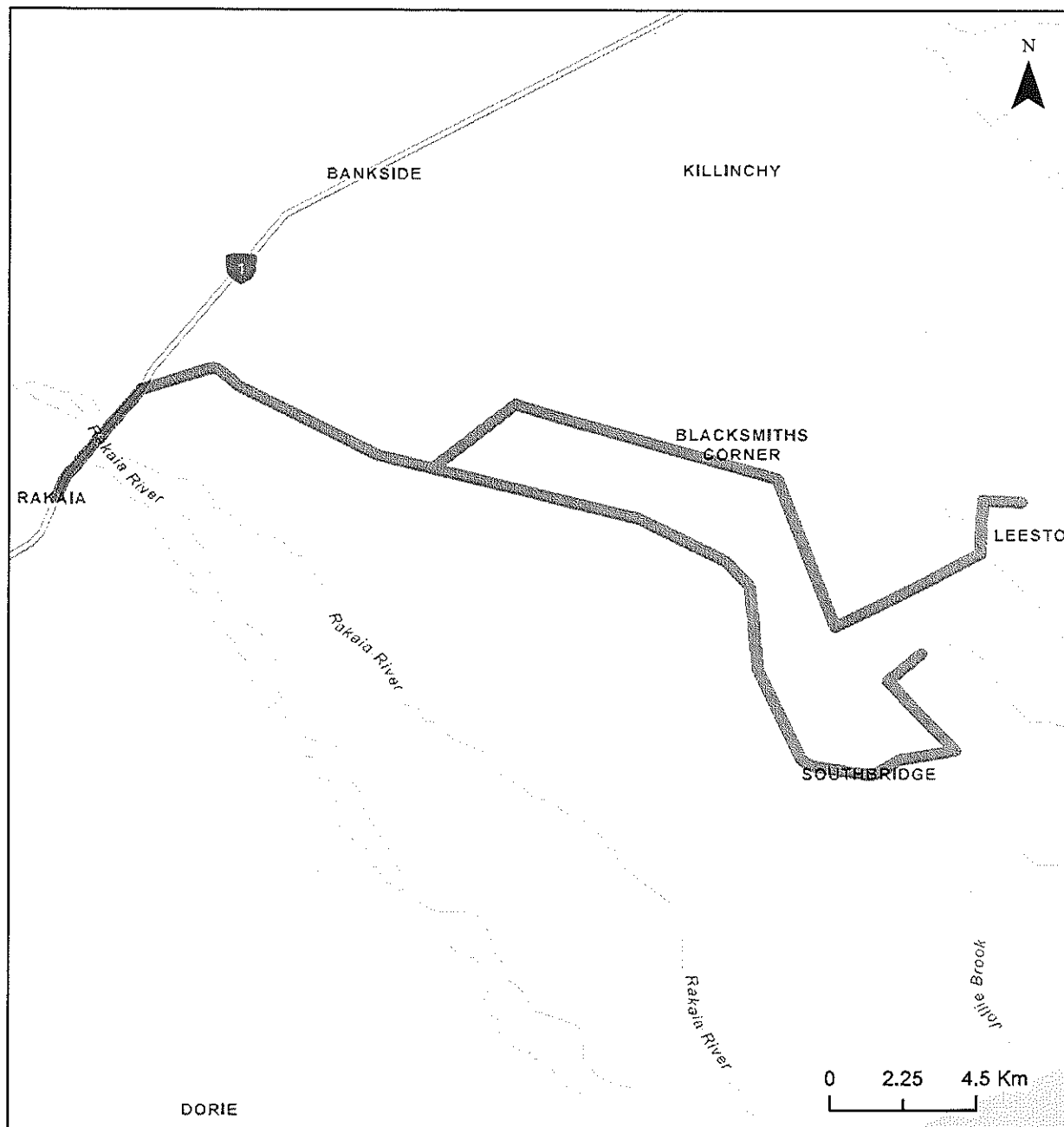


Time	Turn / Pick up	Am Directions	Time	Turn / Drop off	Pm Directions
0735	Depart	Depot	1515	Depart	Ellesmere College
	L	Station Street		L	Leeston Dunsandel Road
	R	Leeston and Lake Road		L	Harmans Road
	L	High Street			Continue on Southbridge Leeston Road
0745	Depart	Ellesmere Golf Club			Continue on High Street
		Continue on Feredays Road towards Wabys Road	1525	Drop	Cnr High & Hastings Streets
	L	Wabys Road	1526	Drop	Cnr High & Brook Streets
	R	Southbridge Rakaia Road			Continue on Jollies Road
	L	Feredays Road	1527	Drop	18 Jollies Road
0750	Pick	648 Feredays Road	1528	Drop	Cnr Jollies & Milltown Roads
0751	Pick	671 Feredays Road	1529	Drop	Cnr Jollies & Cryers and Jollies Roads
0751	Pick	699 Feredays Road		R	North Rakaia Road
	L	North Rakaia Road	1534	Drop	301 North Rakaia Road
0756	Pick	Cnr Ways & Crossgates Road	1536	Drop	535 North Rakaia Road
	L	Crossgates Road	1537	Drop	Cnr North Rakaia & Dobbins Road
0757	Pick	233 Crossgates Road		R	Dobbins Road
	R	Cryers Road		L	Cryers Road
0801	Pick	188 Cryers Road	1539	Drop	188 Cryers Road
	R	Dobbins Road		L	Crossgates Road
0803	Pick	Cnr North Rakaia & Dobbins Road	1543	Drop	233 Crossgates Road
	L	North Rakaia Road	1544	Drop	Cnr Ways & Crossgates Road
0804	Pick	535 North Rakaia Road		R	North Rakaia Road
0806	Pick	301 North Rakaia Road		R	Feredays Road
	L	Jollies Road	1549	Drop	699 Feredays Road
0811	Pick	Cnr Jollies & Cryers and Jollies Roads	1549	Drop	671 Feredays Road
0812	Pick	Cnr Jollies & Milltown Roads	1550	Drop	648 Feredays Road
0813	Pick	18 Jollies Road		R	Southbridge Rakaia Road
		Continue onto High Street		L	Wabys Road
0814	Pick	Cnr High & Brook Streets			Continue forward on Feredays
0815	Pick	Cnr High & Hastings Streets			Back to yard
	R	Southbridge Leeston Road			
		Continue on Harmans Road			
	R	Leeston Dunsandel Road			
0825		Arrive Ellesmere College			
		Back to yard			

Route D120609



Schools on route: Ellesmere College (Head School), Leeston School



Am kms:56.53km

Pm kms:56.53km

Student numbers (estimated):

Total: 33

Year 1-6 students: 8

Year 7-13 students: 25

School Run: D120609



Time	Turn / Pick up	Am Directions	Time	Turn / Drop off	Pm Directions
0725	Depart	Depot	1515	Depart	Ellesmere College
	L	Station Street		L	Leeston Dunsandel Road
	R	Leeston and Lake Road		L	Harmans Road
	L	High Street		R	Feredays Road
	L	Southbridge Leeston Road		R	Southbridge Dunsandel Road
	L	Cowans Road		L	Tramway Road
	R	Southbridge Sedgemere Road		L	Glasseys Road
0730	Pick	Cnr Southbridge Sedgemere Road and Cowans Road		L	Knyvetts Road
0731	Pick	72 Southbridge Sedgemere Road	1536	Drop	863 Main Rakaia Road
		Continue on Taumutu Road	1537	Drop	Cnr Northbank Road
0732	Pick	Cnr Taumutu Road and Bridge Street	1541	Drop	Cnr Main South Road & Main Rakaia Road
		Continue on Gordons Street		L	Main South Road (SH1)
		Continue on Southbridge Rakaia Road		R	Rolleston Street
0738	Pick	262 Southbridge Rakaia Road	1544	Drop	By the big Salmon
0738	Pick	Cnr Feredays Road		R	Railway Terrace East
	L	Main Rakaia Road		L	Main South Road (SH1)
0740	Pick	Cnr Burts Road		R	Main Rakaia Road
0742	Pick	347 Main Rakaia Road	1556	Drop	347 Main Rakaia Road
	L	Main South Road (SH1)	1558	Drop	Cnr Burts Road
	R	Rolleston Street		R	Southbridge Rakaia Road
0754	Pick	By the big Salmon	1600	Drop	Cnr Feredays Road
	R	Railway Terrace East	1600	Drop	262 Southbridge Rakaia Road
	L	Main South Road (SH1)			Continue on Gordons Street
	R	Main Rakaia Road			Continue on Taumutu Road
0757	Pick	Cnr Main South Road & Main Rakaia Road	1606	Drop	Cnr Taumutu Road and Bridge Street
0801	Pick	Cnr Northbank Road	1607	Drop	72 Southbridge Sedgemere Road
0802	Pick	863 Main Rakaia Road	1608	Drop	Cnr Southbridge Sedgemere Road and Cowans Road
	L	Knyvetts Road			Back to Yard
	R	Glasseys Road			
	R	Tramway Road			
	R	Southbridge Dunsandel Road			
	L	Feredays Road			
	L	Harmans Road			
	R	Leeston Dunsandel Road			
0825		To Ellesmere College			
	R	Leeston Dunsandel Road			
	R	Market Street			

School Run: D120609

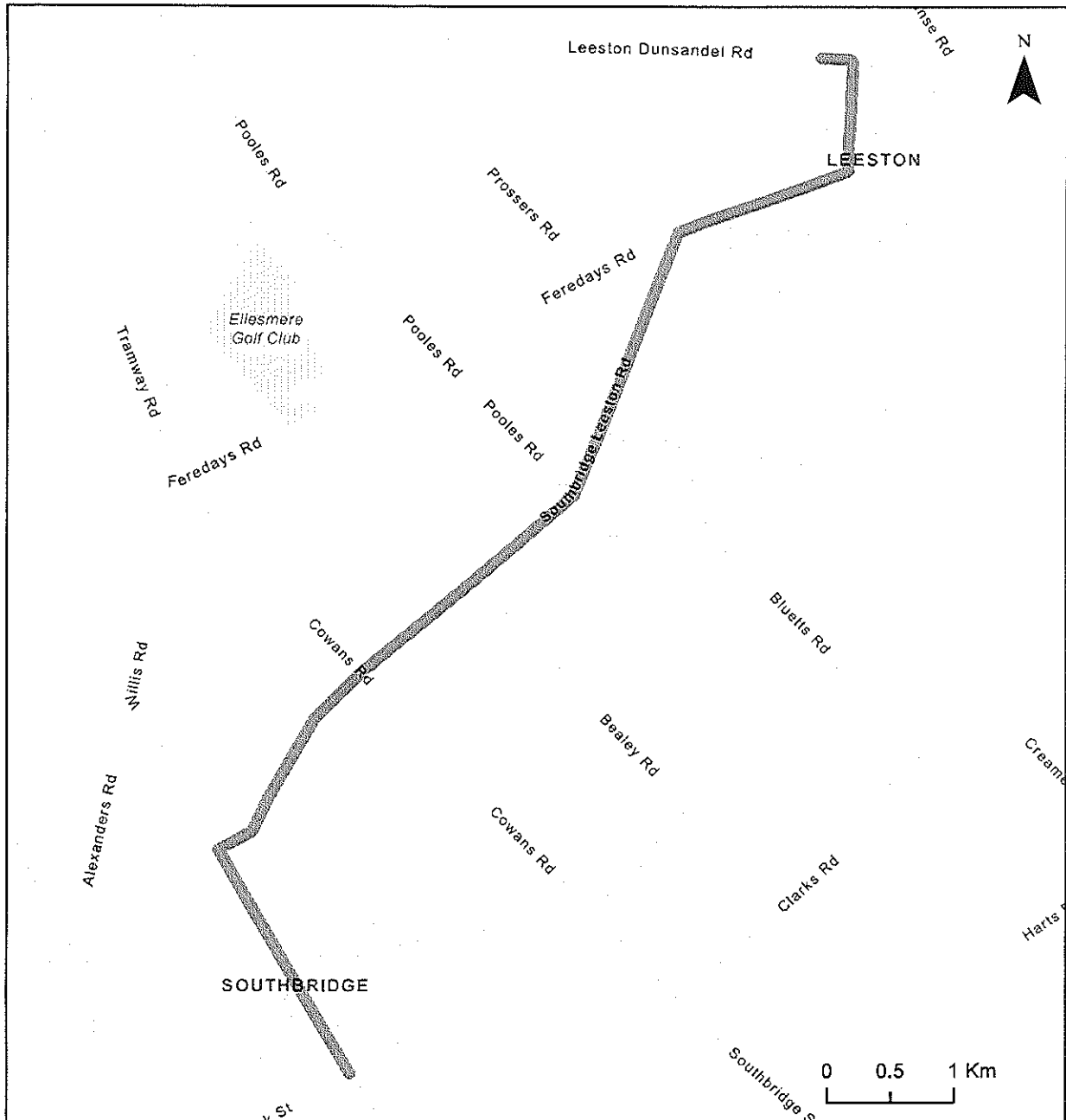


	L	Selwyn Place			
0827		To Leeston School			
		Back to Yard			

Route D120613



Schools on route: Ellesmere College (Head School)



Am kms:8.86km

Pm kms:8.86km

Student numbers (estimated):

Total: 41

Year 1-6 students: 0

Year 7-13 students: 41

School Run: D120613



Time	Turn / Pick up	Am Directions	Time	Turn / Drop off	Pm Directions
7.55	Depart	Depot	3.10	Depart	Ellesmere College
	L	Station Street		L	Leeston Dunsandel Road
	R	Leeston and Lake Road		L	Harmans Road
	L	High Street			Continue on Southbridge Leeston Road
	L	Southbridge Leeston Road		L	High Street
		Continue on High Street	3.20	Drop	Outside Southbridge Hotel
	L	St James Street		L	St James Street
8.03	Pick	Outside Harkerss workshop		Drop	Harkerss Workshop
	R	Broad Street		R	Broad Street
	L	Brook Street		L	Brook Street
	Pick	24 Brook Street		Pick	24 Brook Street
8.05	Pick	Corner Brook Street	3.25	Drop	Corner Brook Street
	R	High Street			Back to Yard
	Pick	High St Bus stop			
	R	Southbridge Leeston Road			
		Continue on Harmans Road			
	R	Leeston Dunsandel Road			
8.20		To Ellesmere College			
		Back to Yard			